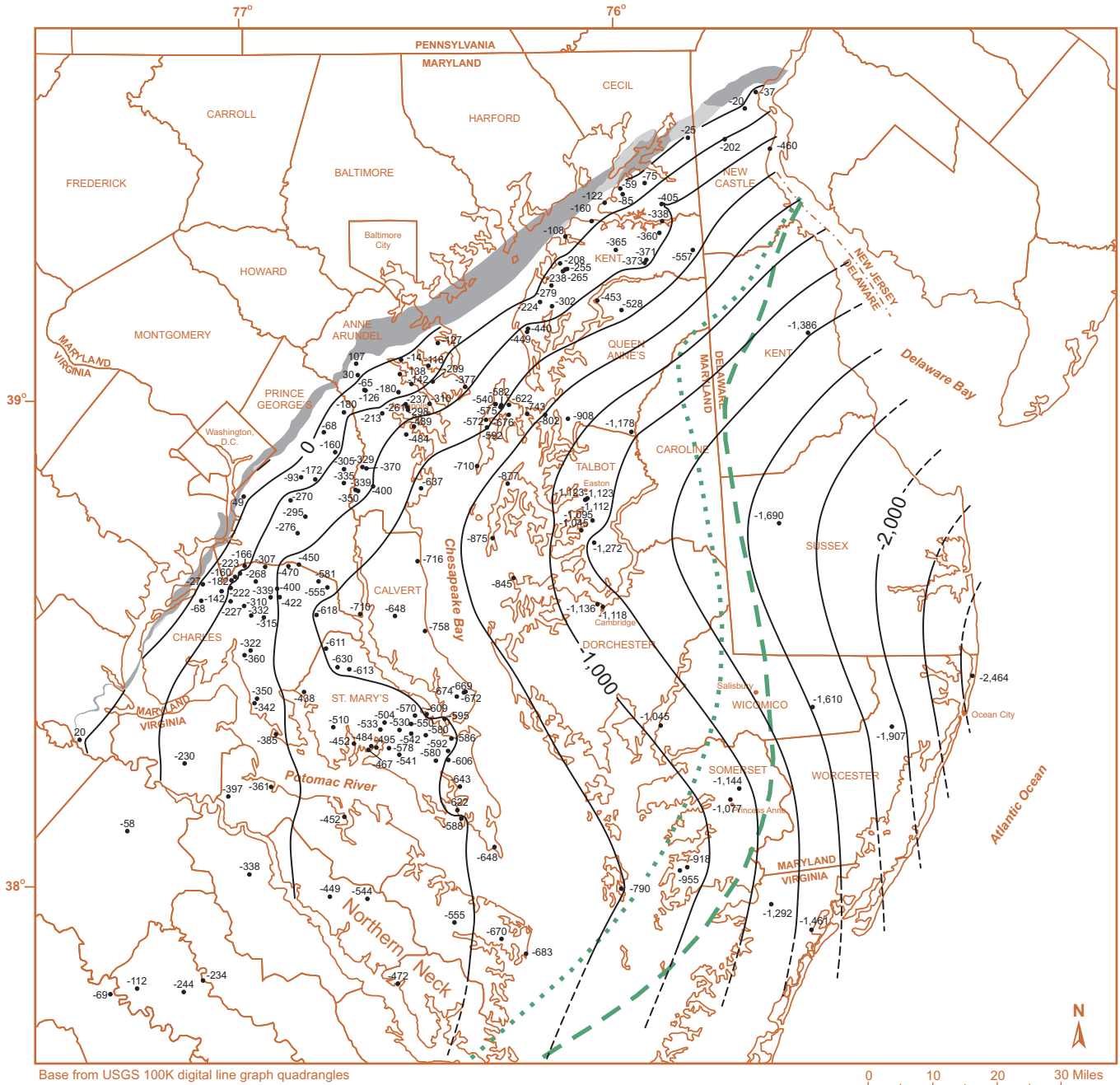





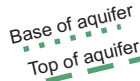


# Altitude of the top of the Upper Patapsco aquifer system.



Base from USGS 100K digital line graph quadrangles

0 10 20 30 Miles

## EXPLANATION

-  -2,000 - - Altitude of the top of the Upper Patapsco aquifer system. Dashed where inferred. Contour interval is 200 feet. Datum is sea level.
-  -244 Borehole--Number is altitude of the top of the Upper Patapsco aquifer system, in feet related to sea level.
-  Approximate outcrop (darker colored) and subcrop (lighter colored) of the Upper Patapsco aquifer system
-  Base of aquifer  
 Top of aquifer
-  1,000 milligram per liter isochlor line (Meisler, 1989)